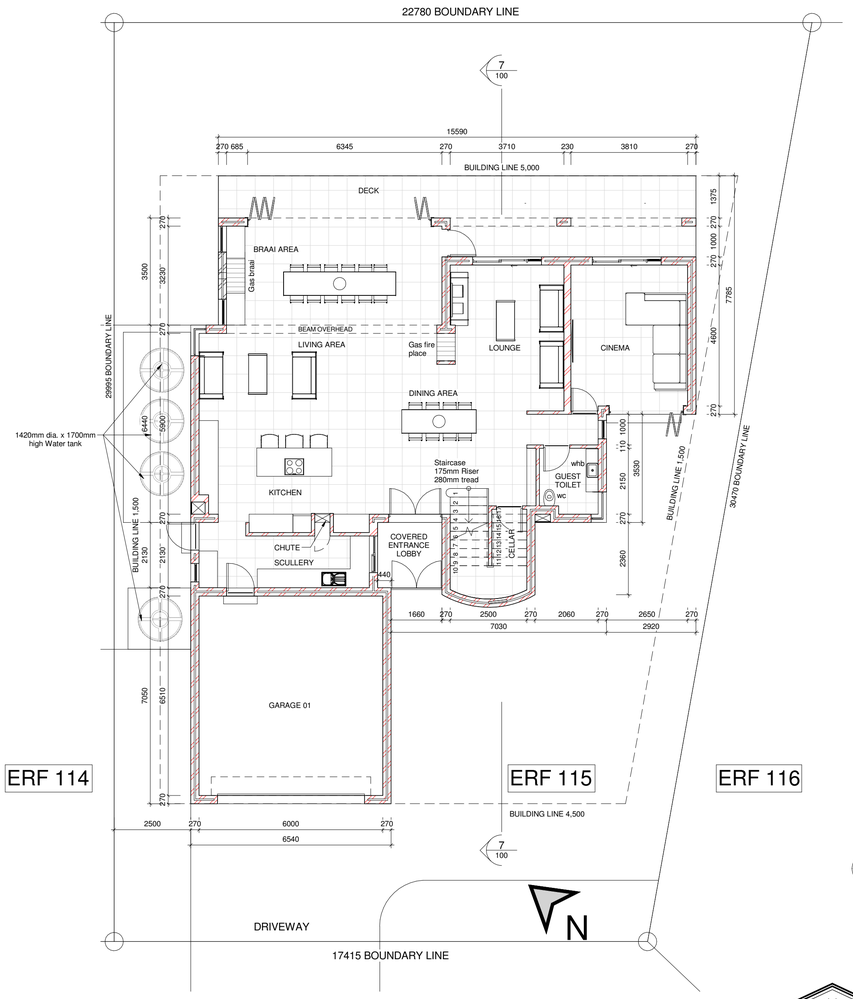

1 Erf 114 & 115 Ground Floor
SCALE: 1 : 100

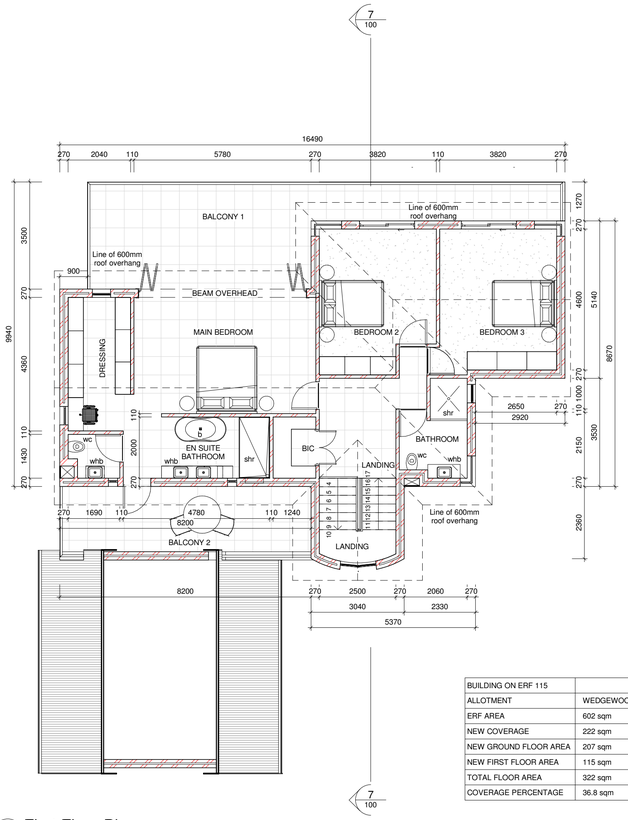

2 First Floor Plan
SCALE: 1 : 100

BUILDING ON ERF 115	
ALLOTMENT	WEDGEWOOD
ERF AREA	602 sqm
NEW COVERAGE	222 sqm
NEW GROUND FLOOR AREA	207 sqm
NEW FIRST FLOOR AREA	115 sqm
TOTAL FLOOR AREA	322 sqm
COVERAGE PERCENTAGE	36.8 sqm

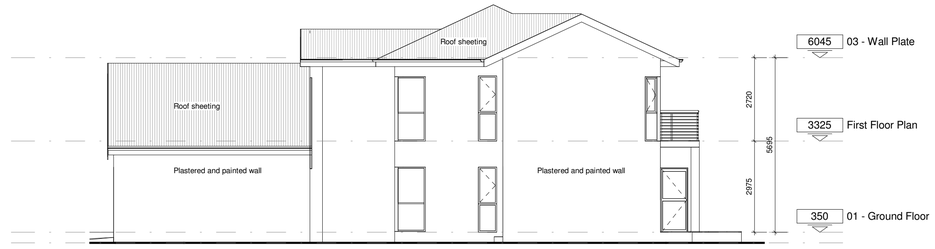

3 East Elevation
SCALE: 1 : 100

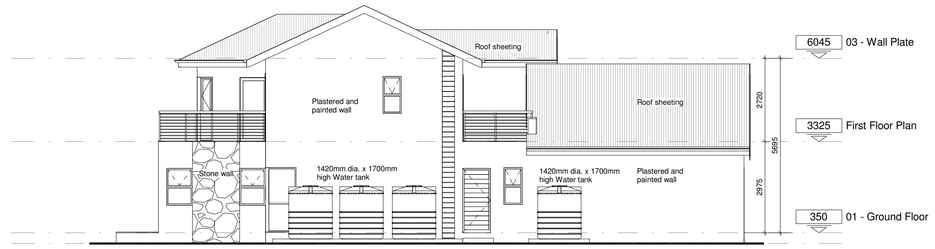

6 West Elevation
SCALE: 1 : 100

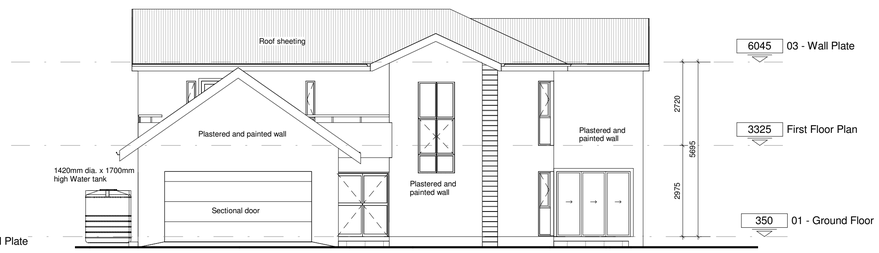

5 South Elevation
SCALE: 1 : 100

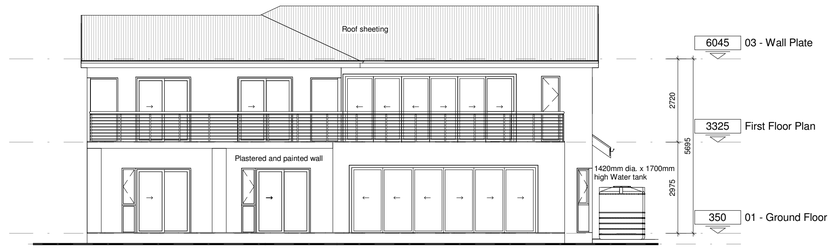

4 North Elevation
SCALE: 1 : 100

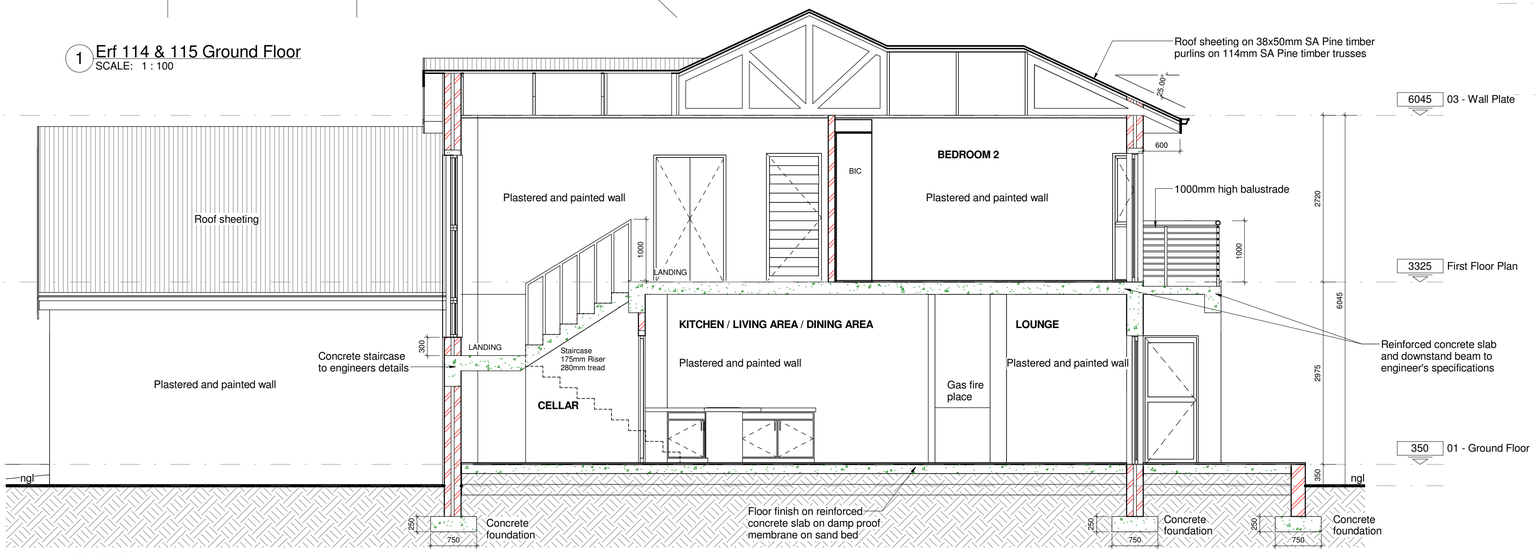

7 SECTION A-A
SCALE: 1 : 50

noh ARCHITECTS
48 Sixth Avenue, Walmer, Port Elizabeth, 6070
T : +27 41 582 2753 www.noharchitects.com

©COPYRIGHT. THIS DRAWING MAY NOT BE REPRODUCED OR TRANSMITTED IN ANY FORM OR BY ANY MEANS IN PART OR IN WHOLE WITHOUT THE PERMISSION OF NOH ARCHITECTS.
DO NOT SCALE - USE FIGURED DIMENSIONS ONLY.
ALL LEVELS AND DIMENSIONS TO BE VERIFIED PRIOR TO COMMENCEMENT OF ANY WORK. REPORT ANY DISCREPANCIES IMMEDIATELY.
SHOP DRAWINGS TO BE APPROVED PRIOR TO CONSTRUCTION.
ALL WORK TO BE CARRIED OUT IN STRICT ACCORDANCE WITH NATIONAL BUILDING REGULATIONS, SOUTH AFRICAN NATIONAL STANDARDS, AND LOCAL AUTHORITY BY-LAWS.

REV	REVISION HISTORY	DATE
1	PLAN RECONFIGURED	23/04/2020

PROJECT	CLIENT	DRAWING TITLE	DRAWING USE	DRAWN	SCALE	DATE
HOUSE BESTER	MR BESTER	GROUND FLOOR PLAN	SKETCH PLAN	SN	As indicated on A1	23/04/2020
			ERF NUMBER: 114 & 115 / ALLOTMENT: WEDGEWOOD	CHECKED: GG	DRAWING NUMBER: 1514/100	REVISION: 1

T:\1Projects\1514 - House Bester Wedgewood 114\Drawings\Revit\Erf 115 Wedgewood rev 2.rvt